

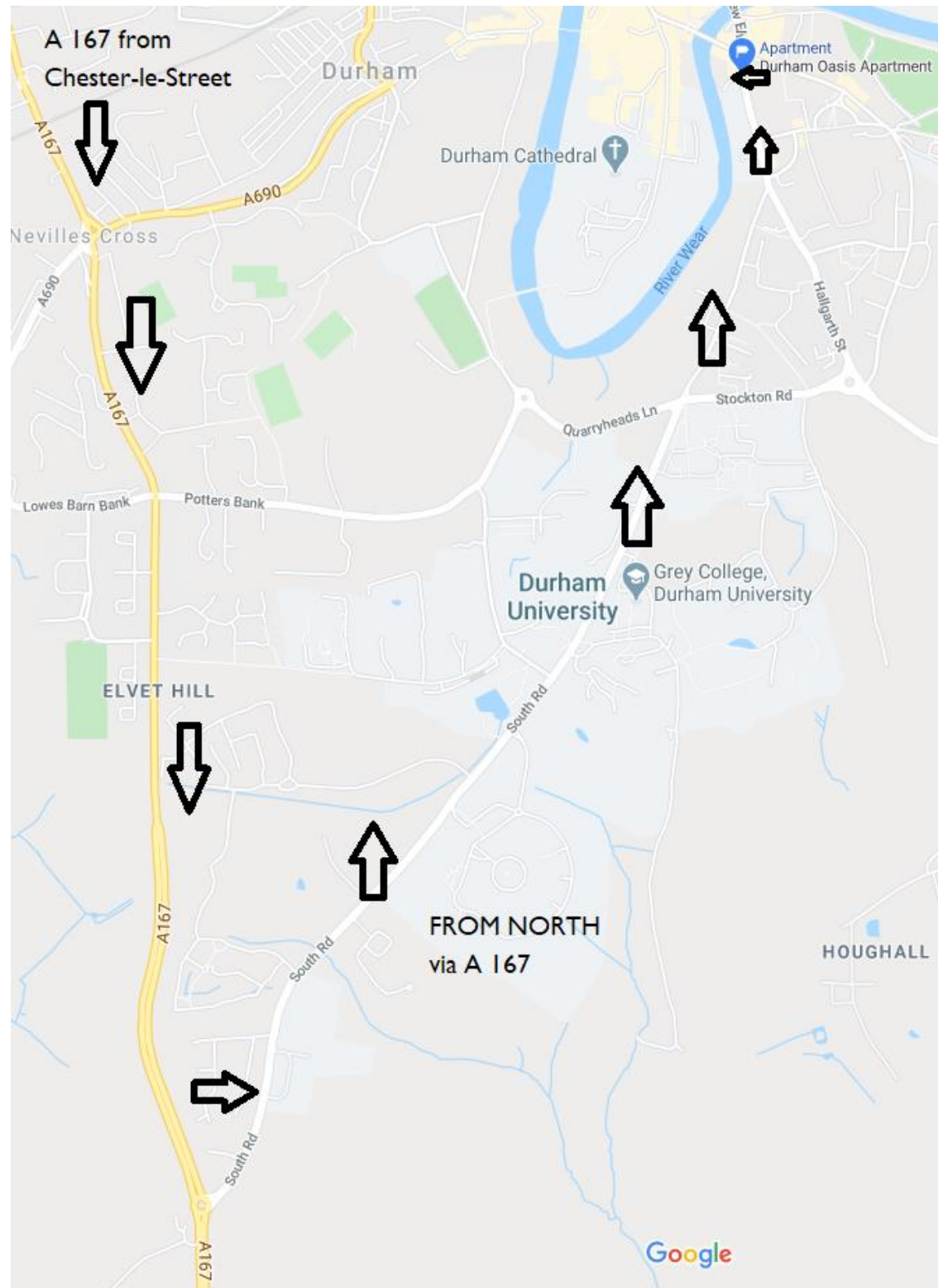
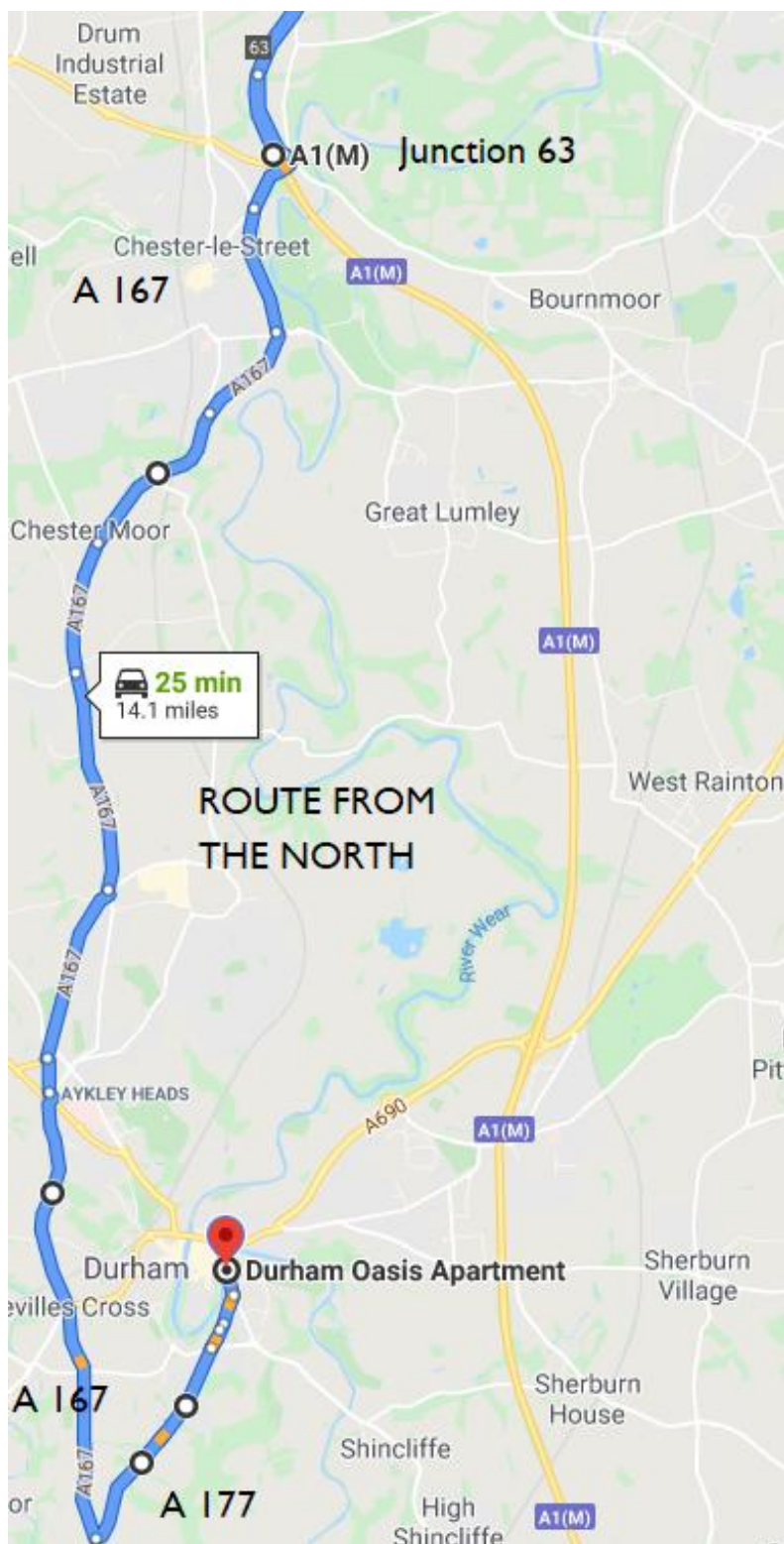
# Directions through Durham, by car or on foot

## By car – via A1(M) motorway, from the North

Take the A1(M) to junction 63. Then take the A167 heading south, signposted Durham City. Stay on the A167 for 14 km through Chester Moor and Nevilles Cross. At the first roundabout after Nevilles Cross, turn left onto the A177, signposted for the University.

Go ahead on South Rd through two sets of traffic lights into Church St. At the next traffic lights turn half left downhill into New Elvet.

In 100m, after passing the pedestrian crossing, slow down and look for the bus stop and loading bay on the left. At this point turn left into a small entrance ramp. Please wait on the ramp which leads down to the car park, where we will meet you – just give us a call to let us know you're there.



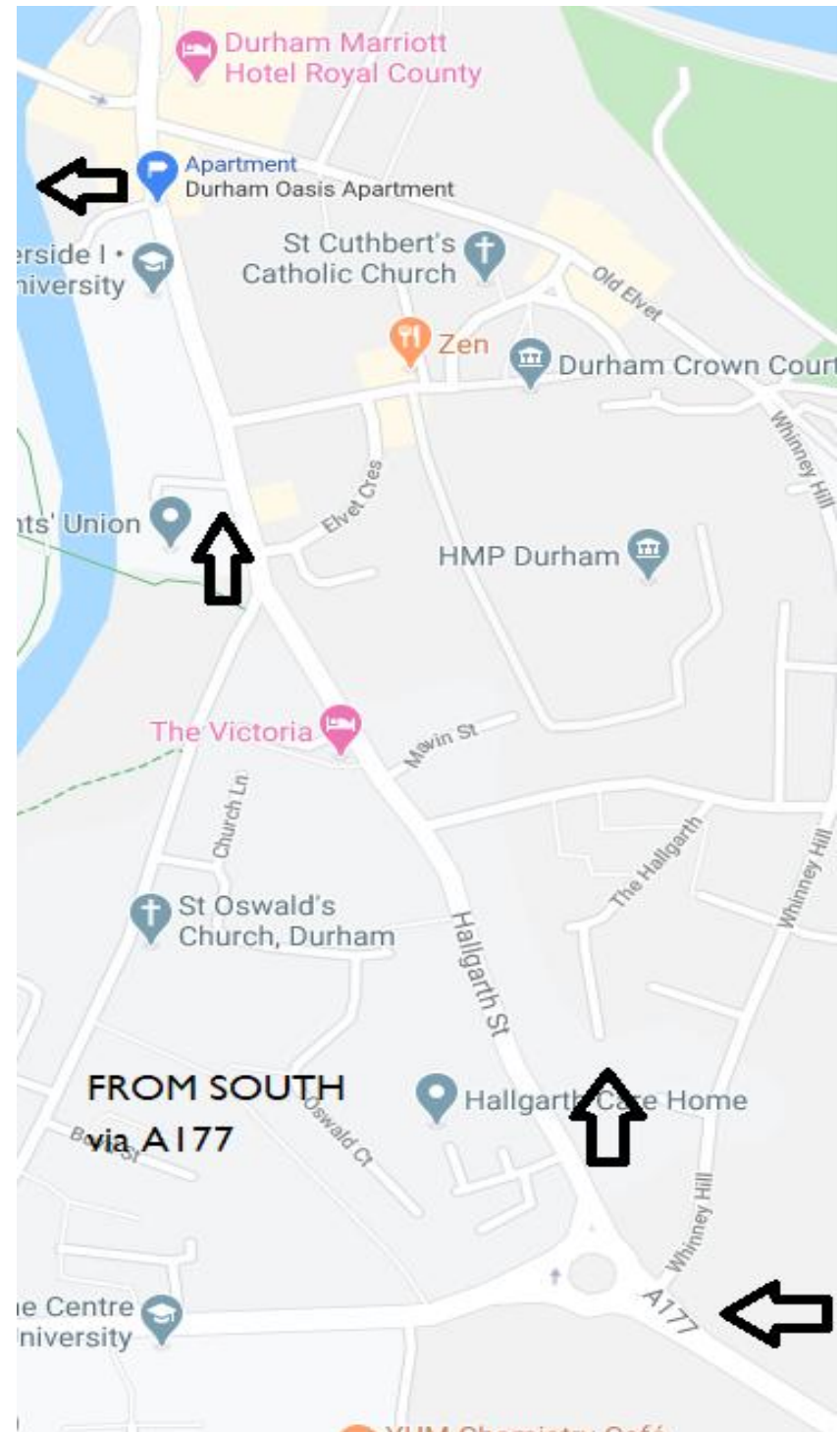
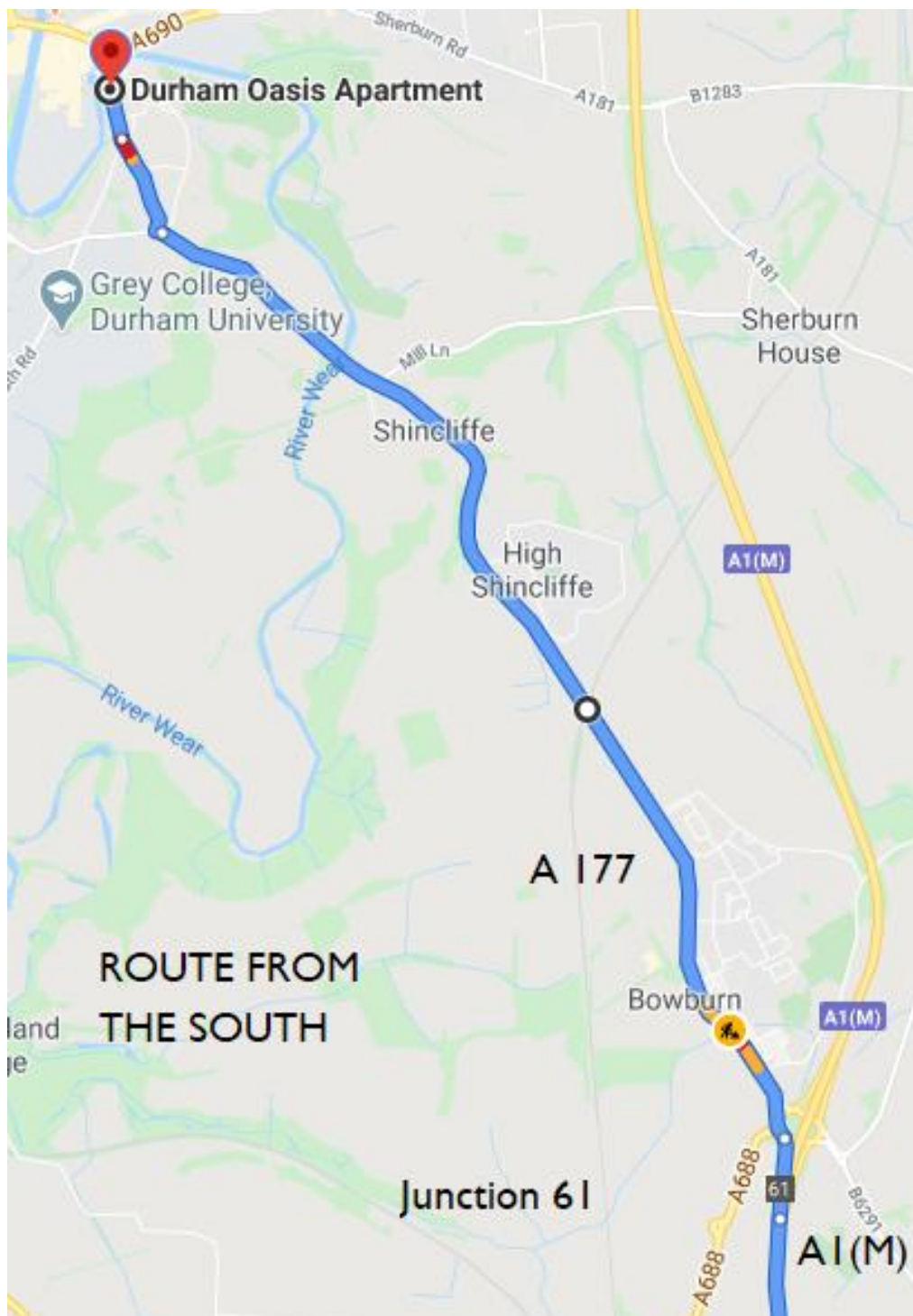


## By car – via A1(M) motorway, from the South

Take the A1(M) to junction 61. Then take the A177 signposted Bowburn / Durham City. Stay on the A177 for 5 km through Bowburn and Shincliffe. At the roundabout take the 2nd exit into Hallgarth St.

At the traffic lights turn half right downhill into New Elvet.

In 100m, after passing the pedestrian crossing, slow down and look for the bus stop and loading bay on the left. At this point turn left into a small entrance ramp. Please wait on the ramp which leads down to the car park, where we will meet you – just give us a call to let us know you're there.





## On foot – from Durham railway station (1 km)

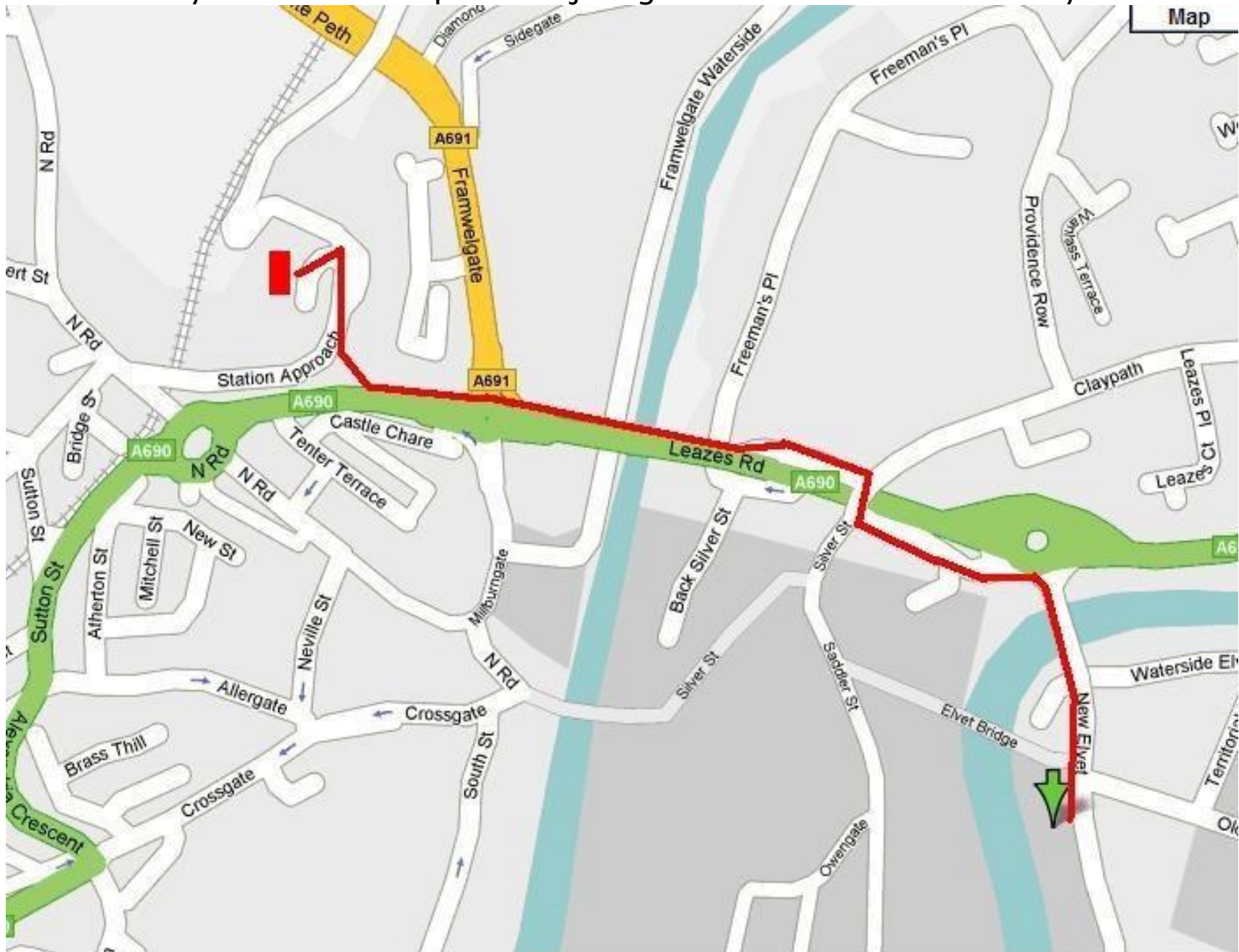
From the front of the station, turn left down hill and continue round right-hand bend for 20m. At the signs "Pedestrian route to City Centre / Tourist Info", turn left down a flight of about 50 steps.

[If you reach a metal footbridge, you have gone too far down the hill!]

Follow signs for City Centre. At roundabout, cross the road and follow signs for "City Centre / Gala Theatre". Follow the pedestrian barrier up the ramp; at the top, turn right and cross over the dual carriageway beneath. Immediately turn left down the other side of the ramp, passing a car park entrance on your right.

At the roundabout, turn right and go towards the traffic lights by the Royal County hotel. Go straight ahead over the traffic lights, and after 20m look out for Cooplands Bakery on the right.

We will meet you outside Cooplands – just give us a call to let us know you're there.



**PEDESTRIAN ROUTE FROM DURHAM RAIL STATION TO MOONLIGHT & OASIS APARTMENT**

**Moonlight & Oasis Apartment Address**  
*32-34 St Andrew's Court, New Elvet*  
**DURHAM, DH1 3AH**

